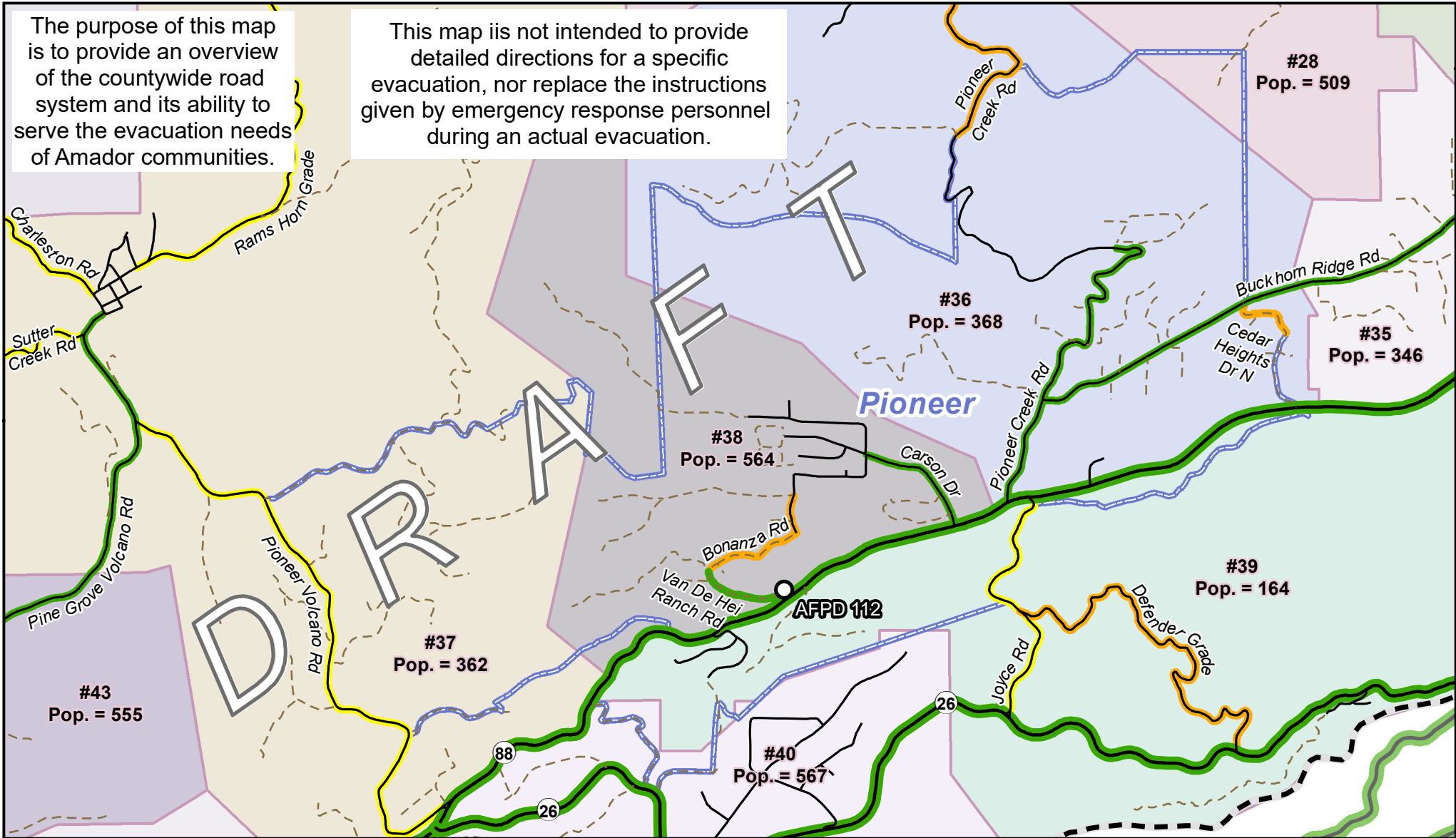


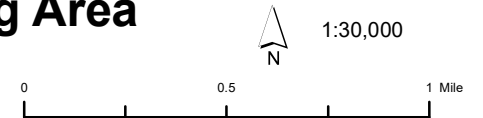
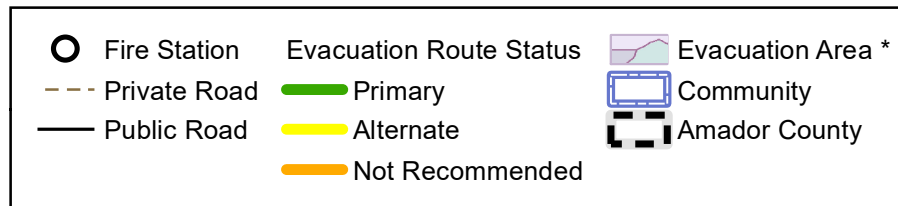
The purpose of this map is to provide an overview of the countywide road system and its ability to serve the evacuation needs of Amador communities.

This map is not intended to provide detailed directions for a specific evacuation, nor replace the instructions given by emergency response personnel during an actual evacuation.



Evacuation Routes -- Pioneer CDP and Surrounding Area

This map has been developed and vetted through a collaborative effort by AFSC, ACTC, ACSO, CAL FIRE, AFPD, JFD, IFD and SCFD. Alteration of this map is expressly prohibited.



* Evacuation Areas have similar ingress and egress behavior. Population (2010 Census) in each evacuation area is shown.

Map Date: **August, 2020**